








# MacRAE PARK Burn Plan 2009-2010



|  |  |   |   |  |
|--|--|---|---|--|
|  Firebreaks to be created |  Barricades |  Signs |  Areas to be burned |  Preferred wind direction |
|--|--|---|---|--|

0      500      1000      1500      2000 Feet

