





RACCOON RIVER

LEGEND

-  Firebreaks to be created
-  Barricades
-  Signs
-  Preferred wind direction

BURN UNIT 1
1.25 ac

MEREDITH TRAIL

THOMAS BECK RD.

MACRAE PARK

MEREDITH TRAIL

MEREDITH TRAIL
2009-2010 BURN PLAN MAP

